

Schedule 7



Form for Application for Modification Order

Wildlife and Countryside Act 1981

Title of Map: Birmingham Definitive Map

To: The Secretary of State for the Environment, Transport and the Regions





XXXXXXXXXXXXXXXXXXXXXXXXXXXXXXXXXXXX

XXXXXXXXXXXX

XXXXXXXXXXXX


XXXXXXXXXXXX

[REDACTED]

[REDACTED]

[REDACTED]

[REDACTED]



Statement of Evidence of Path Claim BAP 329

- 1 The path is first recorded on the first edition of the Ordnance Survey six-inch map (1880's).
  - 2 The Ordnance Survey 'Pathfinder' map (sheet 054) of 1908, shows a low wall along a passageway from Red Hill Road beside the school, then turning onto Wakeford Road. This passageway retains the line of the original path up to the turn. No Highways Diversion Order for the northern half has been located, however, but this is not unusual for the 1950's to 1970's period when records were poorly maintained.
  - 3 The path is generally well maintained, has a concrete bollard at Wakeford Road to prevent use by vehicles, a metal cycle gate at the mid-way point, and two street lights, one old and one new.
  - 4 The path is recorded on the (undated) City Council map of public rights of way.
- It is considered therefore that it is reasonable to argue that the route subsists as a public footpath and should be recorded as such on the Definitive Map.