

ing] to a [footpath][bridleway][byway-open-to-all traffic] the  
 [byway-open-to-all traffic] the [upgrading][downgra  
 [footpath][bridleway]



Ref: DefMap 2731

Ref. DefMapSch8Jul02.1


Schedule 8

Form of Notice of Application for Modification Order



Section 53(5) of and schedule 8 to the Wildlife and Countryside Act 1981

DefMap 2731  
To Birmingham City Council  
of 1 Lovat's Circus, Quornway, Birmingham B1 7DQ

We, The Ramblers Association, Warwickshire Area  
do hereby give notice that we







- 2 The whole of the path is shown, and labelled 'FP' on the first edition of the Ordnance Survey six inch map (1880's).
- 3 The north-east end (Popes Lane to Wychall Road) was diverted onto its present route with the straightening of the River Rea by a Quarter Session Order of 1928. (Copy held by the Warwickshire County Record Office as QS111/631: Birmingham Corporation - rivers improvement)
- 4 The central section, from Wychall Road to Oddingley Road, was diverted onto its present route by a Highways Order of 1952. (It's a Confirmation of a 1950 Order. Copy held by the City of Birmingham Archives section, at QS/B/21/6 (Box 19, item 8).)
- 5 The northern part has a well maintained, tarmac, and a gate, and its signpost is being part of the Valley Route). (No Highways Order has status of this footpath to a cycleway.)
- 6 The southern part, across New Heath Road, has a tarmac surface; with metal bollards at Slingsby Road.
- 7 The northern section, and part of the southern section, are recorded on the (undated) City Council map for the path.
- 8 It is considered, therefore, that it is reasonable to allege that both parts subsist.

||

||

||

||