



Schedule 8

Section 53(5) of, and schedule 14 to, the Wildlife and Countryside Act 1981

Title of Map: Birmingham Definitive Map

To: Birmingham City Council

of: 1 Lancaster Circus, Bussessway, Birmingham, B2h 2df

We, The Ramblers Association, Warwickshire Area  
c/o S. G. Wallsgrave, Area Footpath Secretary, 26 Priory Road, Warwick CV34 4NA  
hereby give notice that on: 21/8/08

and statement for the area he modified by

adding the [footpath] [bridleway] [byway open to all traffic]

adding the [footpath] [bridleway] [byway open to all traffic]

adding the [footpath] [bridleway] [byway open to all traffic]

at: providing in





25 Nov 1975

~~\_\_\_\_\_~~

~~\_\_\_\_\_~~  
~~\_\_\_\_\_~~  
~~\_\_\_\_\_~~

~~\_\_\_\_\_~~

21/8/08  
~~\_\_\_\_\_~~



Statement of Evidence for Path Claim BAP 75

- 1 The path is first recorded on the deposited plans for the then proposed Birmingham and Leicester Railway 1845, where it is described in the Book of Reference in two parcels in Yardley parish, namely 32: "arable and public footpath", and 35: "pasture and footpath". [NB The Surveyor of Highways is only recorded as an owner in the case of roads in this document.] (The